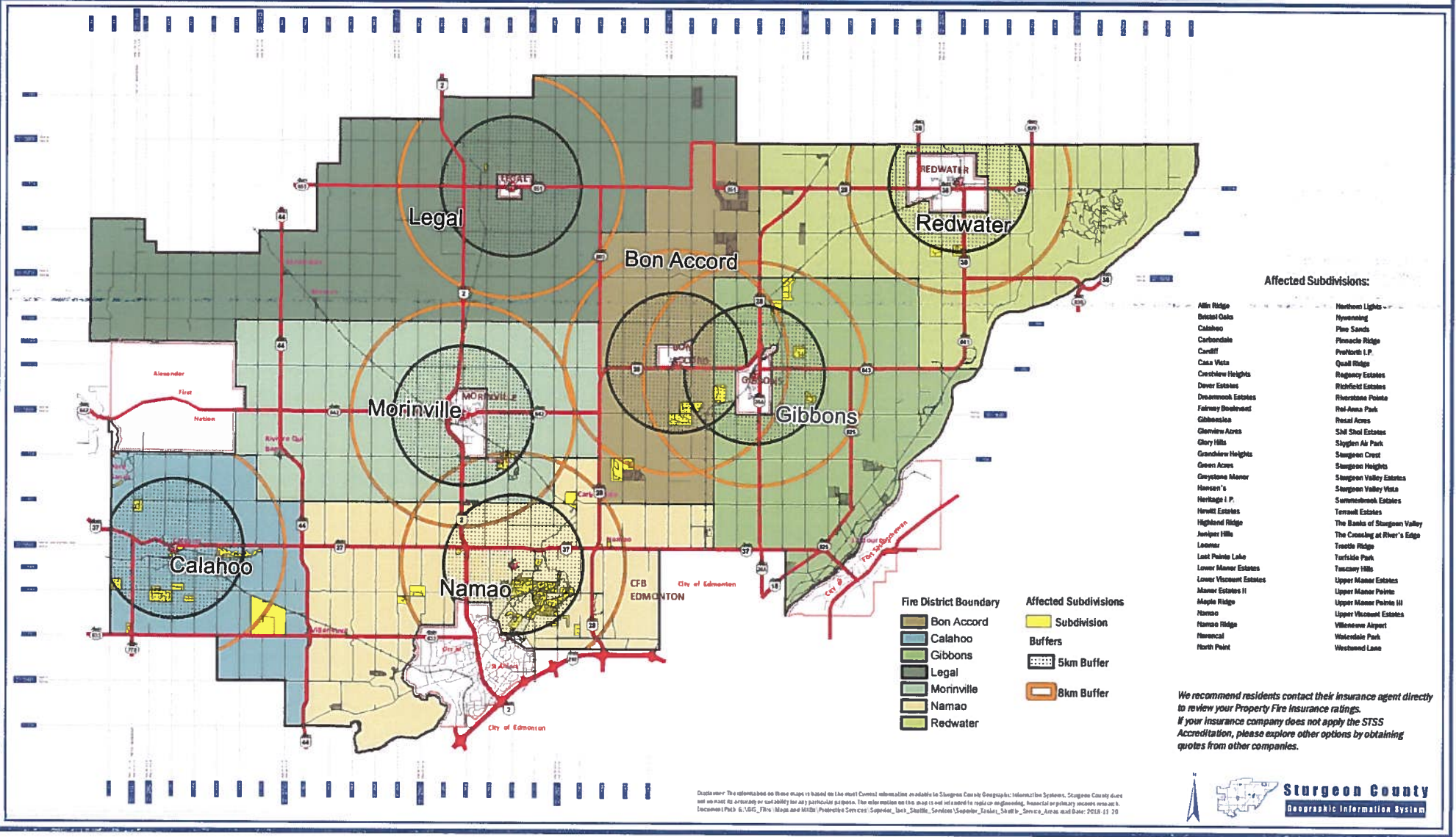


# Sturgeon County: Superior Tanker Shuttle Service (STSS) Areas

Possible Eligibility For Improved Fire Insurance Grade



- Affected Subdivisions:**
- Allen Ridge
  - Balton Oaks
  - Calahoo
  - Carbondale
  - Carroll
  - Casa Vista
  - Crestview Heights
  - Dover Estates
  - Dunsmuir Estates
  - Fairway Boulevard
  - Gibbonslea
  - Glenview Acres
  - Glory Hills
  - Grandview Heights
  - Green Acres
  - Greystone Manor
  - Hawson's
  - Heritage I.P.
  - Herriott Estates
  - Highland Ridge
  - Jupiter Hills
  - Loewer
  - Last Pointe Lake
  - Lower Manor Estates
  - Lower Vascant Estates
  - Manor Estates II
  - Maple Ridge
  - Namoo
  - Namoo Ridge
  - Narvical
  - North Point
  - Northwest Lights
  - Hywanning
  - Pine Sands
  - Pinnacle Ridge
  - Providence I.P.
  - Quail Ridge
  - Regency Estates
  - Rickfield Estates
  - Riverview Pointe
  - Red Anna Park
  - Royal Acres
  - Shil Shal Estates
  - Sluggan Air Park
  - Sturgeon Crest
  - Sturgeon Heights
  - Sturgeon Valley Estates
  - Sturgeon Valley Vista
  - Summerbrook Estates
  - TerraViv Estates
  - The Banks of Sturgeon Valley
  - The Crossing at River's Edge
  - Treacle Ridge
  - Turfbide Park
  - Tuscany Hills
  - Upper Manor Estates
  - Upper Manor Pointe
  - Upper Manor Pointe III
  - Upper Vascant Estates
  - Walden Airport
  - Walden Park
  - Westwood Lane

**Fire District Boundary**

- Bon Accord
- Calahoo
- Gibbons
- Legal
- Morinville
- Namoo
- Redwater

**Affected Subdivisions**

- Subdivision
- Buffers
- 5km Buffer
- 8km Buffer

*We recommend residents contact their insurance agent directly to review your Property Fire Insurance ratings. If your insurance company does not apply the STSS Accreditation, please explore other options by obtaining quotes from other companies.*

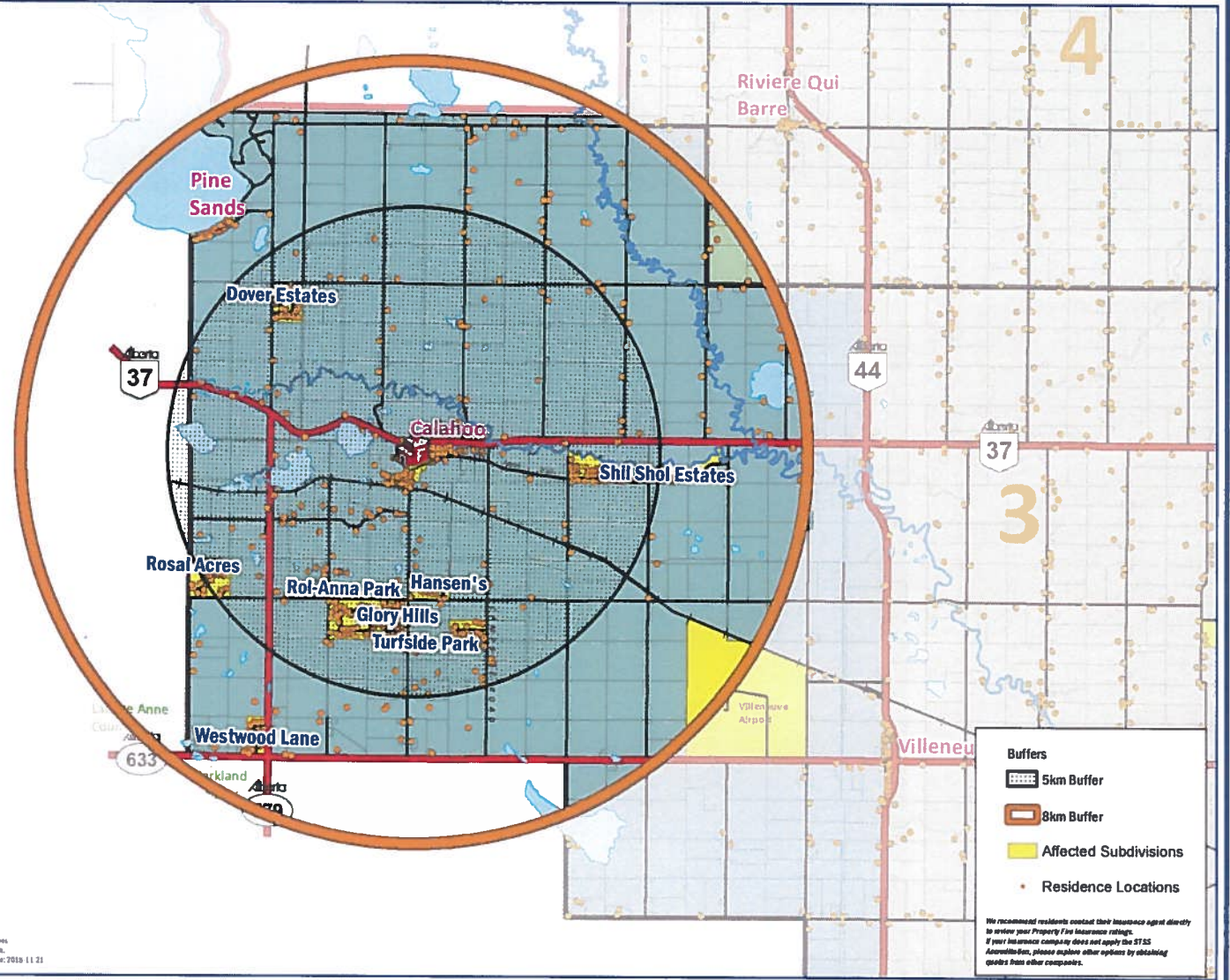
Disclaimer: The information on these maps is based on the most current information available to Sturgeon County Geographic Information Systems. Sturgeon County does not warrant the accuracy or suitability for any particular purpose. The information on this map is not intended to imply or guarantee, financial or political success or loss. December 2016. File: Maps and GIS/Property Services/Supervisor/Task\_Schedule/Service\_Areas/STSS\_Areas.mxd Date: 2016-11-20





# Sturgeon County: Superior Tanker Shuttle Service (STSS)

## District of Calahoo Fire Service Area



**Buffers**

- 5km Buffer
- 8km Buffer
- Affected Subdivisions
- Residence Locations

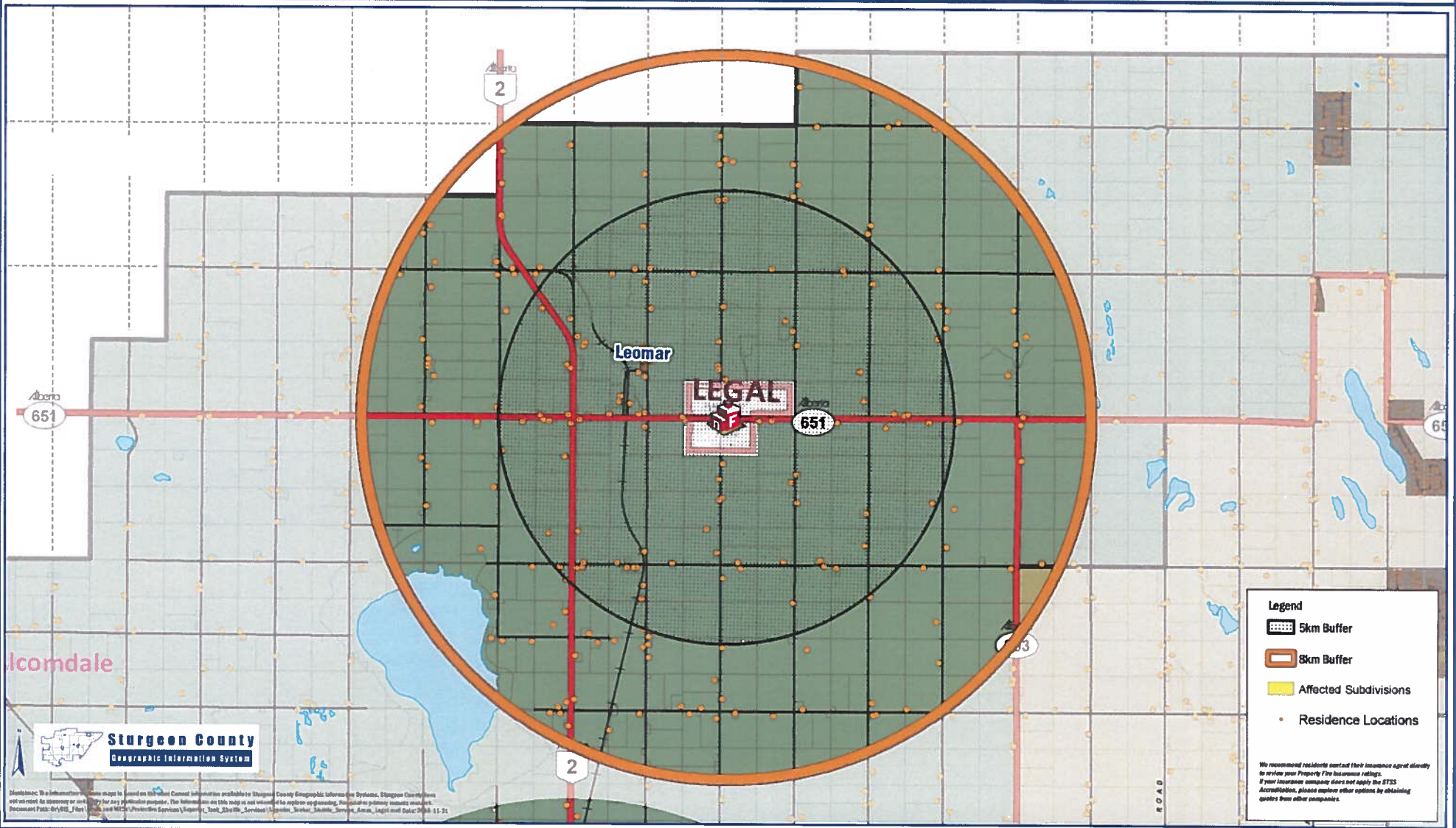
*We recommend residents contact their insurance agent directly to review their Property Fire Insurance ratings. If your insurance company does not apply the STSS. Accordingly, please explore other options by obtaining quotes from other companies.*



Disclaimer: The information on these maps is based on the most current information available to Sturgeon County Geographic Information System. Sturgeon County does not warrant its accuracy or suitability for any particular purpose. The information on this map is not intended to replace or supplement any primary records maintained. The current date is: 2016-11-21. Project: Fire Services (Superior Tanker Shuttle Service Area - Calahoo) GIS and Data: 2016-11-21

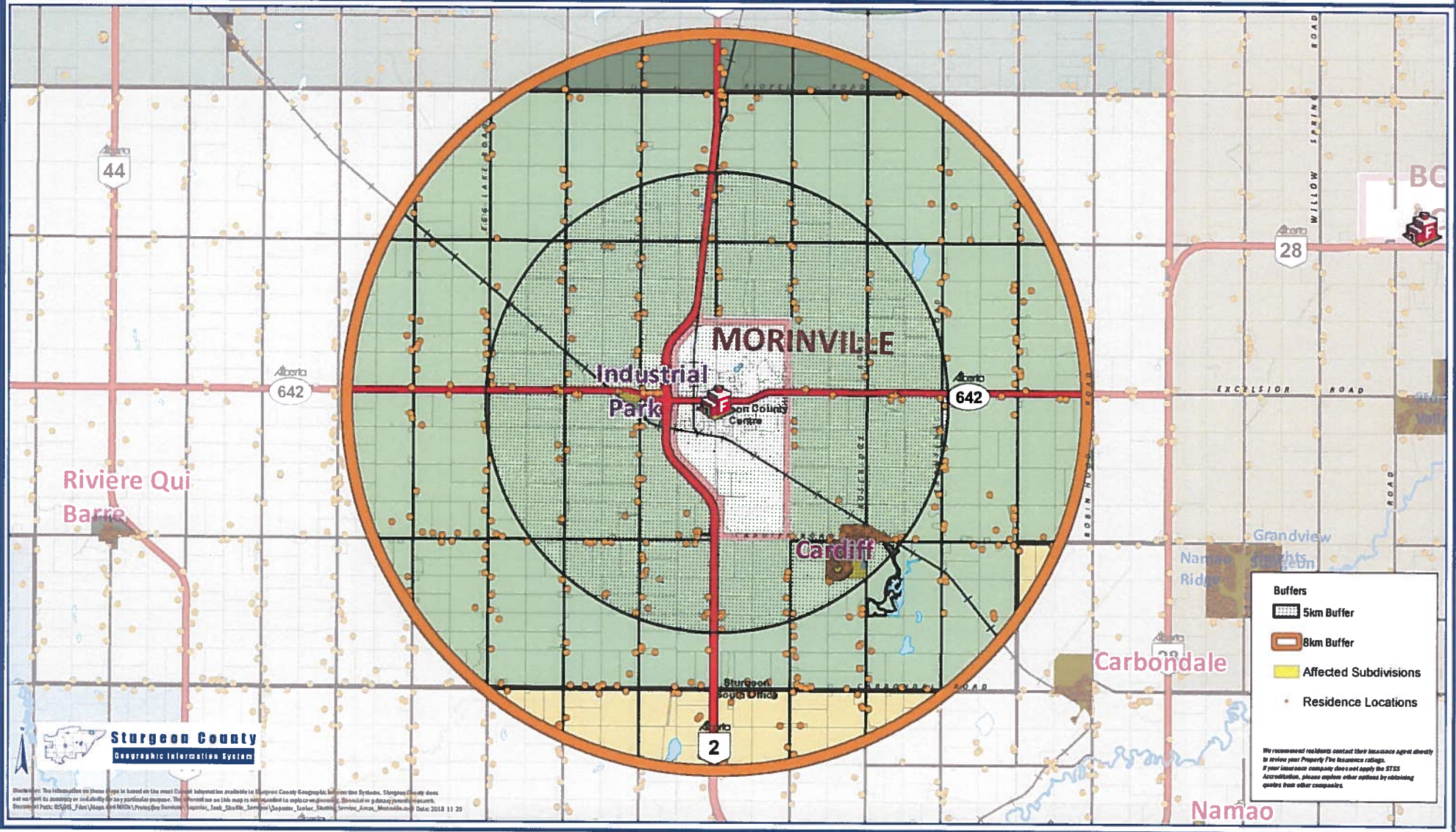


# Sturgeon County: Superior Tanker Shuttle Service (STSS) District of Legal Fire Service Area



# Sturgeon County: Superior Tanker Shuttle Service (STSS)

## Morinville Fire Service Area



**Sturgeon County**  
Geographic Information System

Disclaimer: The information on these maps is based on the most current information available to Sturgeon County Geographic Information System. Sturgeon County does not warrant the accuracy or suitability for any particular purpose. The information on this map is intended to provide a general overview of the area. It is not intended to be used for any other purpose. Printed on: 2018-11-23 11:23

